

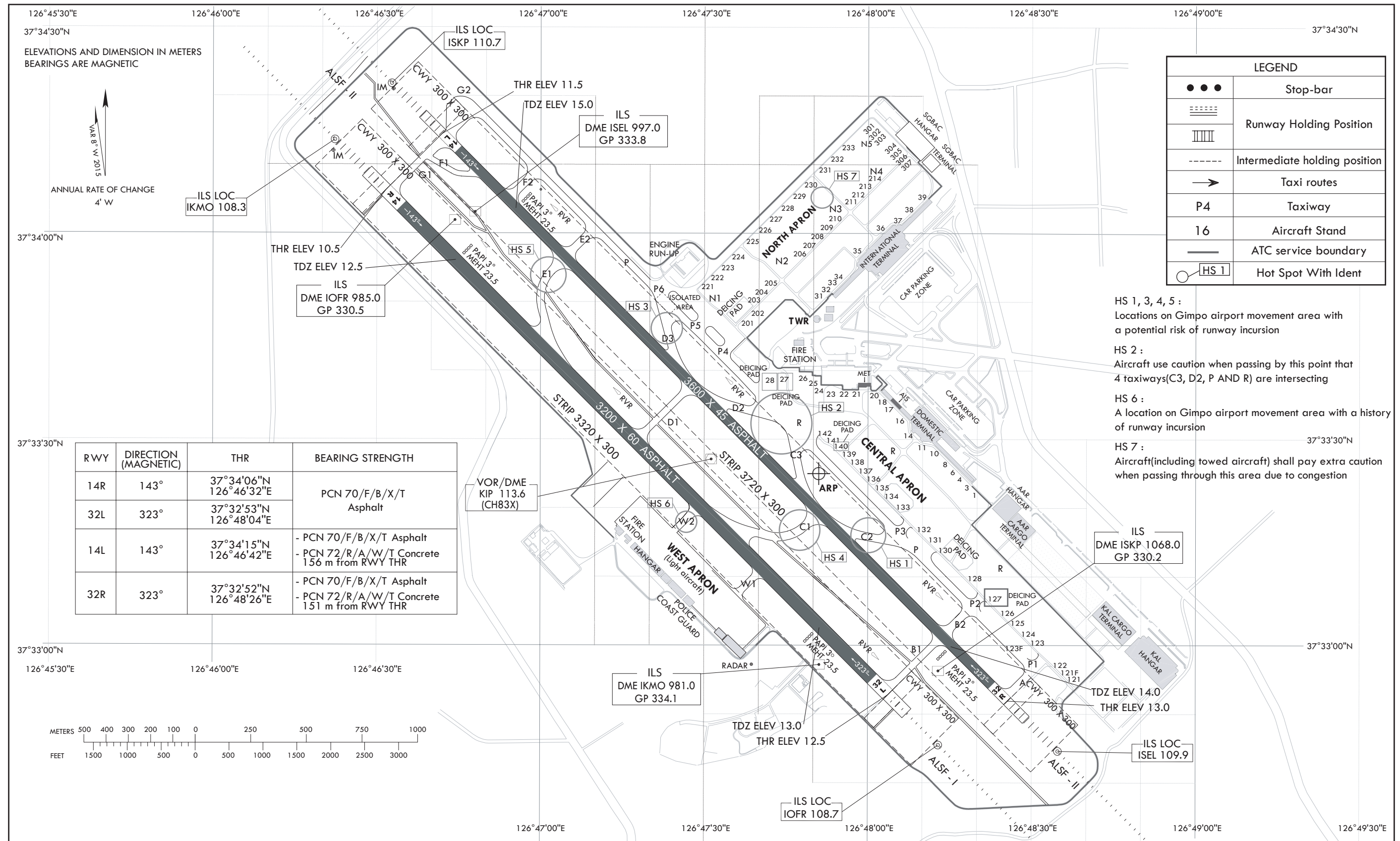
AERODROME
CHART - ICAO

37°33'25"N
126°47'51"E

ELEV 18 m

TWR 118.05 118.1 240.9
GND 121.9 121.95

SEOUL / Gimpo INTL



LEGEND	
● ● ●	Stop-bar
≡≡≡	Runway Holding Position
≡≡≡	Intermediate holding position
→	Taxi routes
P4	Taxiway
16	Aircraft Stand
—	ATC service boundary
HS 1	Hot Spot With Ident

HS 1, 3, 4, 5 :
Locations on Gimpo airport movement area with a potential risk of runway incursion

HS 2 :
Aircraft use caution when passing by this point that 4 taxiways(C3, D2, P AND R) are intersecting

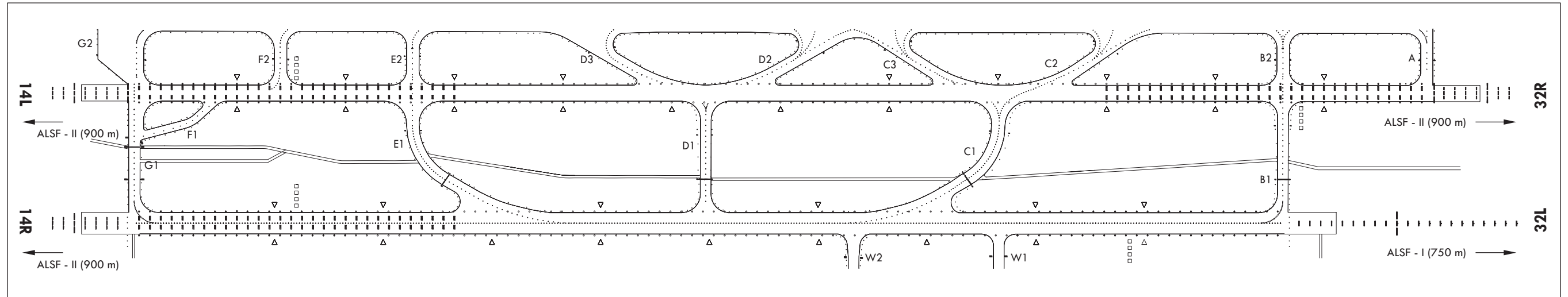
HS 6 :
A location on Gimpo airport movement area with a history of runway incursion

HS 7 :
Aircraft(including towed aircraft) shall pay extra caution when passing through this area due to congestion

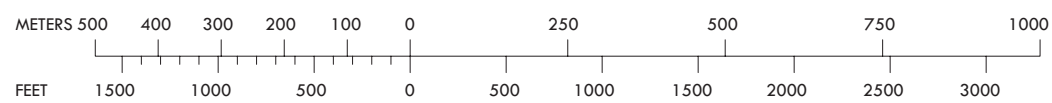
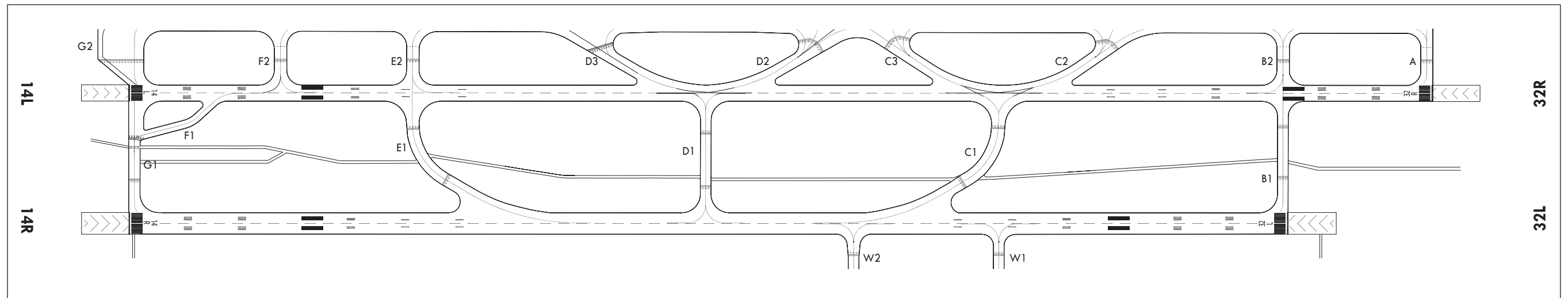
LIGHTING AND MARKING CHART

SEOUL / Gimpo INTL

LIGHTING AIDS RWY 14R/32L AND 14L/32R AND EXIT TWY



MARKING AIDS RWY 14R/32L AND 14L/32R AND EXIT TWY



Change : Information of TWY center line marking(C1 - C3, D1- D3).