

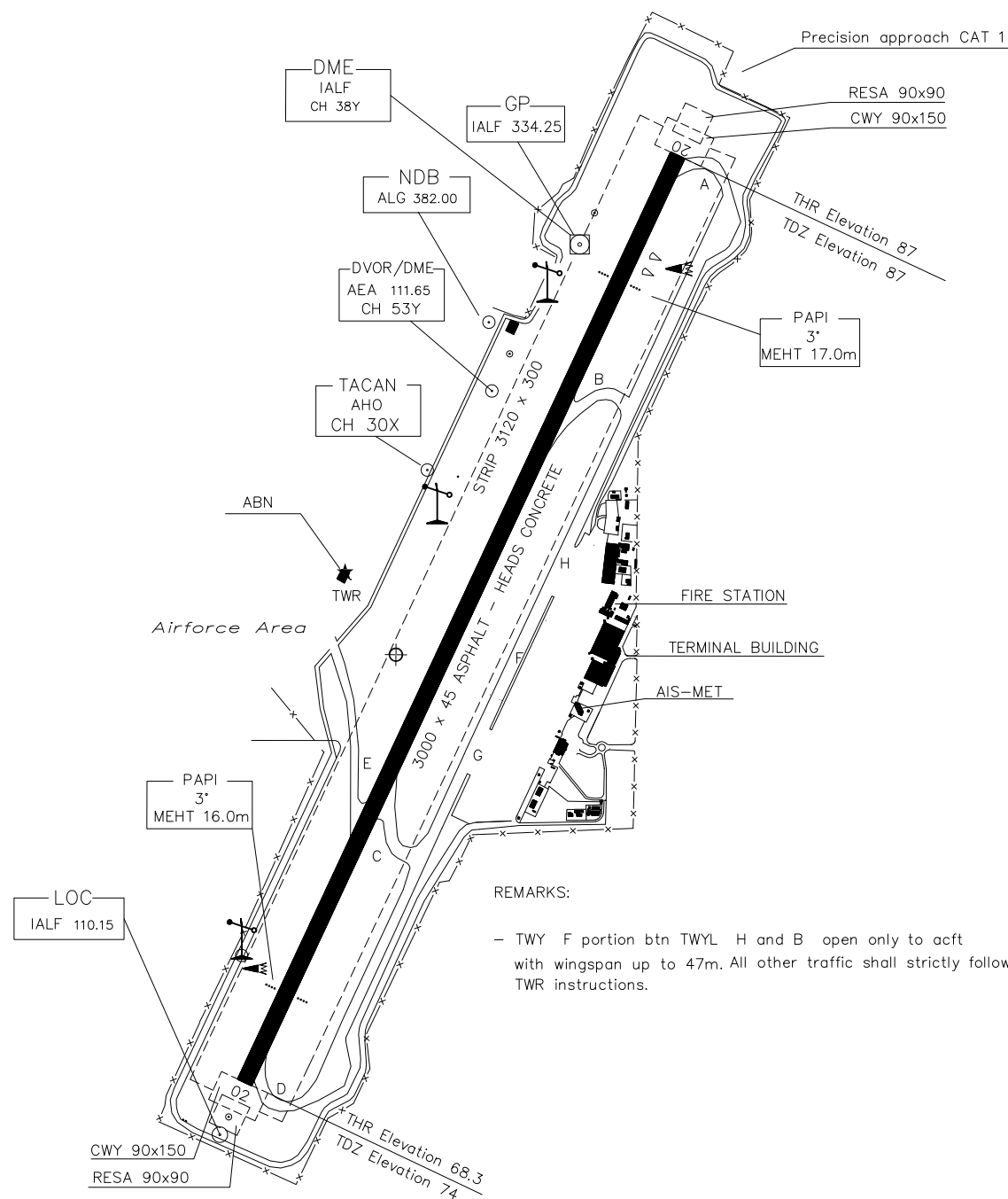
Bearings are magnetic
 Distances in metres
 Elevation in ft AMSL
 Coordinates WGS84

TWR
 118.850

RWY	QFU	THR	bearing	strength
02	024°	40°37'11.45"N 008°17'00.22"E	PCN80/F/A/W/T	
20	204°	40°38'39.90"N 008°17'53.36"E		

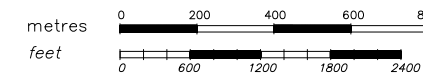
TWY IDENT	WIDTH	bearing	strength
A B C D E F G H	23	PCN 80/ F/B/W/T	

AD ELEV 87	ALGERO / FERTILIA	
APRON ELEV 73	L I E A	40°37'52" N 008°17'19" E



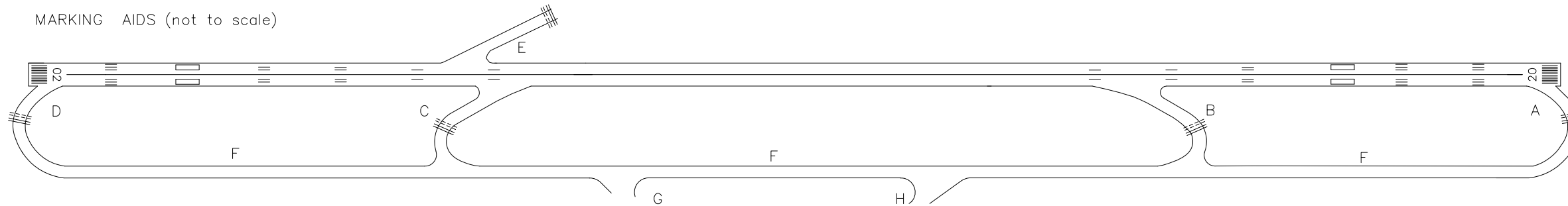
REMARKS:
 - TWY F portion btn TWYL H and B open only to acct with wingspan up to 47m. All other traffic shall strictly follow TWR instructions.

VAR 1° E - 2005.0
 Annual rate of change 6'E
 Anomaly zone



CHANGE: Updated Chart

MARKING AIDS (not to scale)



LIGHTING AIDS (not to scale)

