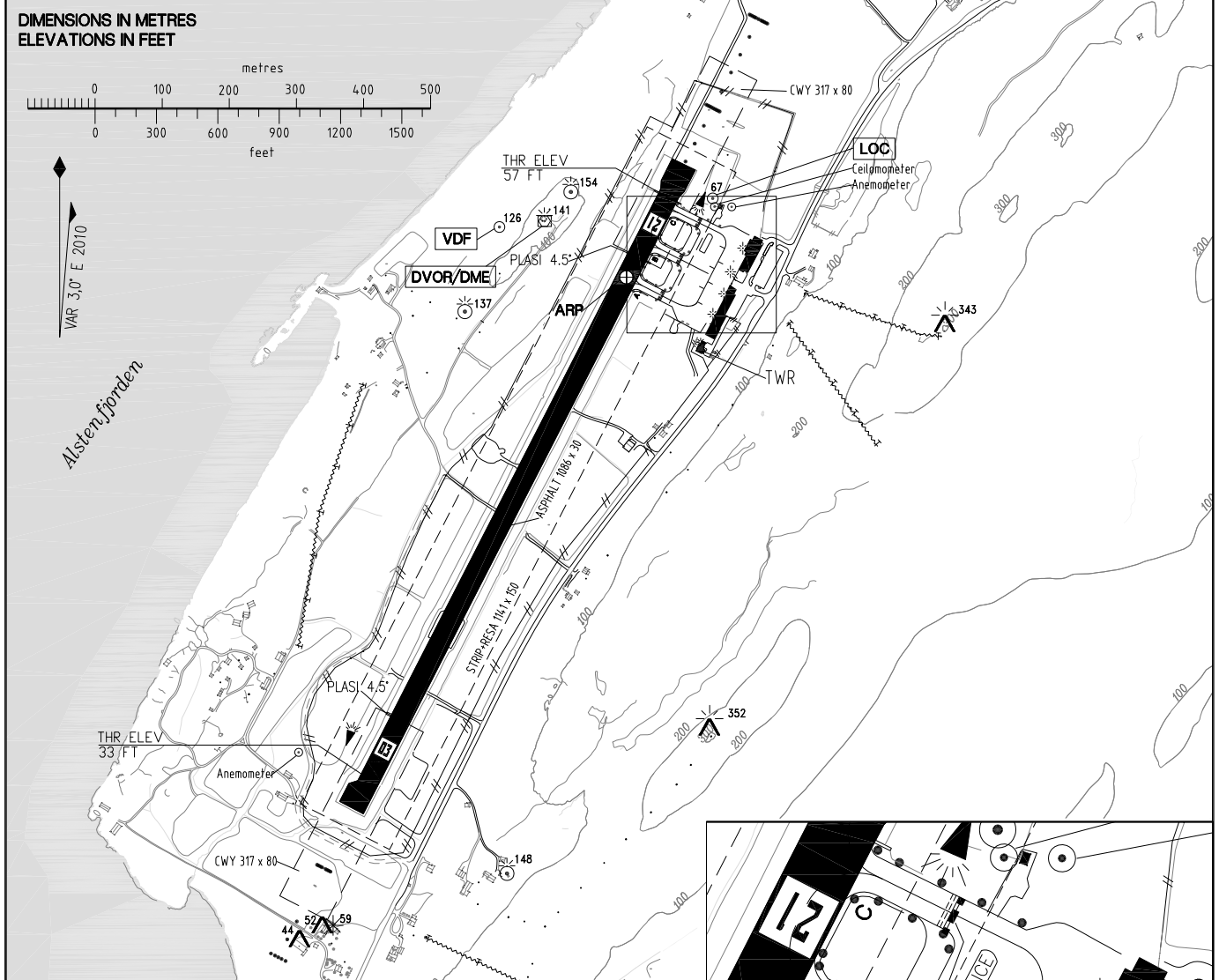


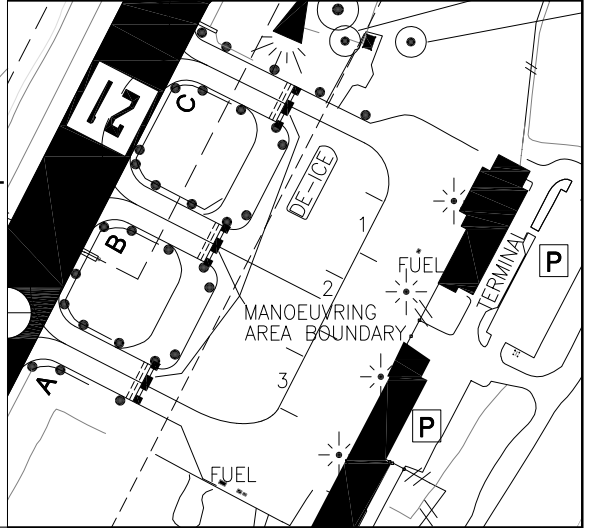
|                        |  |                                     |  |                      |                         |   |  |
|------------------------|--|-------------------------------------|--|----------------------|-------------------------|---|--|
| <b>AERODROME CHART</b> |  | 65°57'35"N<br>012°28'20"E<br>WGS 84 |  | <b>AD ELEV 57 FT</b> | <b>AFIS 120.300 MHZ</b> | <b>SANDNESSJØEN<br/>STOKKA<br/>NORWAY</b> |  |
|------------------------|--|-------------------------------------|--|----------------------|-------------------------|---|--|

| RWY | BRG (GEO) | THRESHOLD   |              | BEARING STRENGTH | DECLARED DISTANCES |      |      |     | TWY AND APRON  |
|-----|-----------|-------------|--------------|------------------|--------------------|------|------|-----|--|
|     |           |             |              |                  | TORA               | ASDA | TODA | LDA |  |
| 03  | 024.78°   | 655710.17 N | 0122751.90 E | PCN-15/F/A/X/U   | 931                | 931  | 1248 | 881 | ALL TWY: WID 18M<br>ASPH PCN-15/F/A/X/U<br>APRON: ASPH PCN-15/F/A/X/U<br>ELEV 57 FT. |
| 21  | 204.79°   | 655738.94 N | 0122824.47 E | PCN-15/F/A/X/U   | 936                | 936  | 1253 | 881 |  |

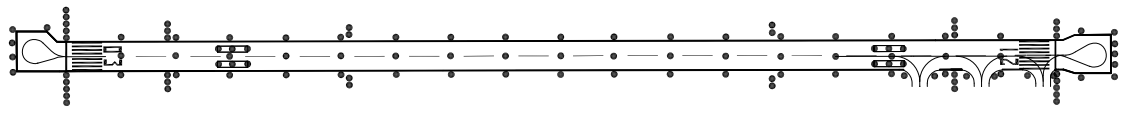


**NOTES-REMARKS**

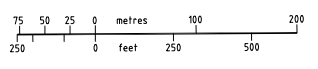
- XBAR AT 150 AND 300 M INNERMOST LGT FLUSH, 30 M FM THR.
  - APCH LGTS OFFSET 10' W OF RCL.
  - SCREENHEIGHT 44 FT.
  - SCREENHEIGHT 38 FT.
- RWY 03 AND 21: LGTD AIMING POINT.
  - RWY 03 AND 21: BALKED LDG GUIDANCE LGT LOCATED 280 M FM THR.
  - GROOVED ASPH.



**LIGHTING AND MARKING AIDS RWY 03/21 AND EXIT TWY**



| RWY | APCH                            | THR   | PLASI                        | RWY CL         | EDGE              | END   |
|-----|---------------------------------|-------|------------------------------|----------------|-------------------|-------|
| 03  | W CL/XBAR LIH/L <sup>1)2)</sup> | G LIH | 4.5' MEHT 28FT <sup>3)</sup> | 981M/55M W LIL | 550M W/340M Y LIH | R LIH |
| 21  | W CL/XBAR LIH/L <sup>1)</sup>   | G LIH | 4.5' MEHT 23FT <sup>4)</sup> | 981M/55M W LIL | 550M W/340M Y LIH | R LIH |



CHANGES: APRON MARKING AND EDITORIAL