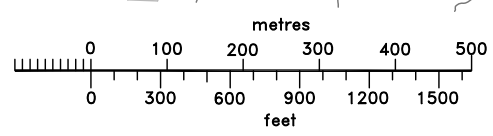
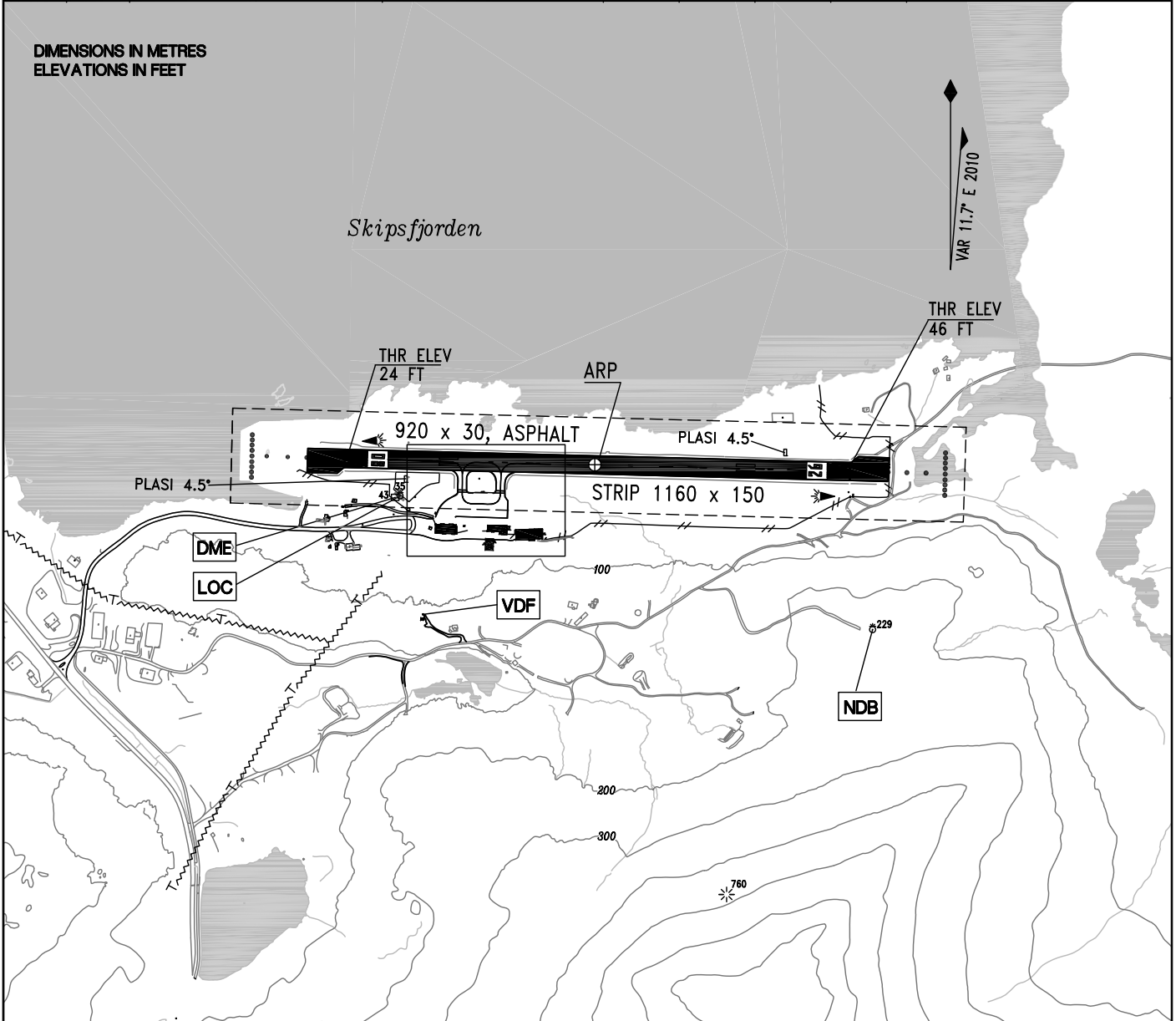
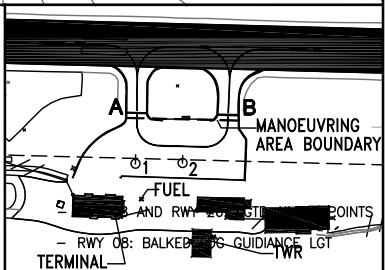


AERODROME CHART		71°00'35"N 025°59'01"E WGS 84		AD ELEV 46 FT	AFIS 119.800 MHz			HONNINGSVÅG VALAN NORWAY	
RWY	BRG (GEO)	THRESHOLD		BEARING STRENGTH	DECLARED DISTANCES				TWY AND APRON
					TORA	ASDA	TODA	LDA	
08	090.50°	710034.98N	0255822.20 E	PCN - 15/F/B/X/U	840	840	840	800	TWY A AND B: WID 14M, ASPH PCN - 15/F/B/X/U
26	270.53°	710034.74N	0255941.46 E	PCN - 15/F/B/X/U	840	840	840	800	

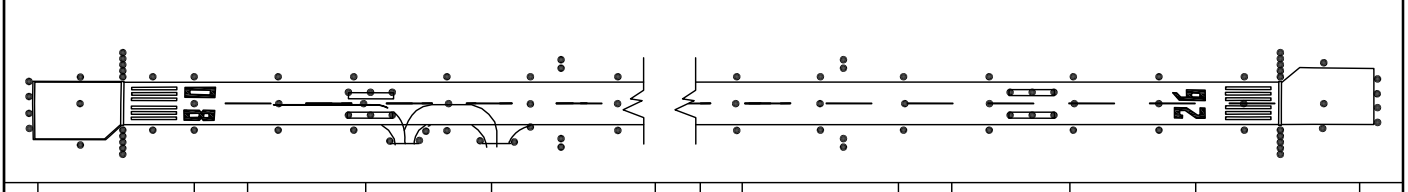


NOTES-REMARKS

- RWY 08 AND RWY 26: LGTD AIMING POINTS
- RWY 08: BALKED LDG GUIDIANCE LGT 289 M FM THR
- RWY 26: BALKED LDG GUIDIANCE LGT 287 M FM THR
- RWY 08 SCREENHEIGHT: 44 FT
- RWY 26 SCREENHEIGHT: 40 FT



LIGHTING AND MARKING AIDS RWY 08/26 AND EXIT TWY



RWY	APCH	THR	PLASI	RWY CL	EDGE	END	RWY	APCH	THR	PLASI	RWY CL	EDGE	END
08	W CL/XBAR LIH/L	G LIH	4.5° MEHT 26FT	800M W/56M LIL	600M W/200M Y LIL	R LIH	26	W CL/XBAR LIH/L	G LIH	4.5° MEHT 21FT	800M W/56M LIL	600M W/200M Y LIL	R LIH

CHANGES: NEW TWR, NEW VDF, NEW FUEL AND EDITORIAL.