

AERODROME
CHART - ICAO

MOSCOW, RUSSIA

DOMODEDOVO

ARP
55°24'31"N
037°54'23"E

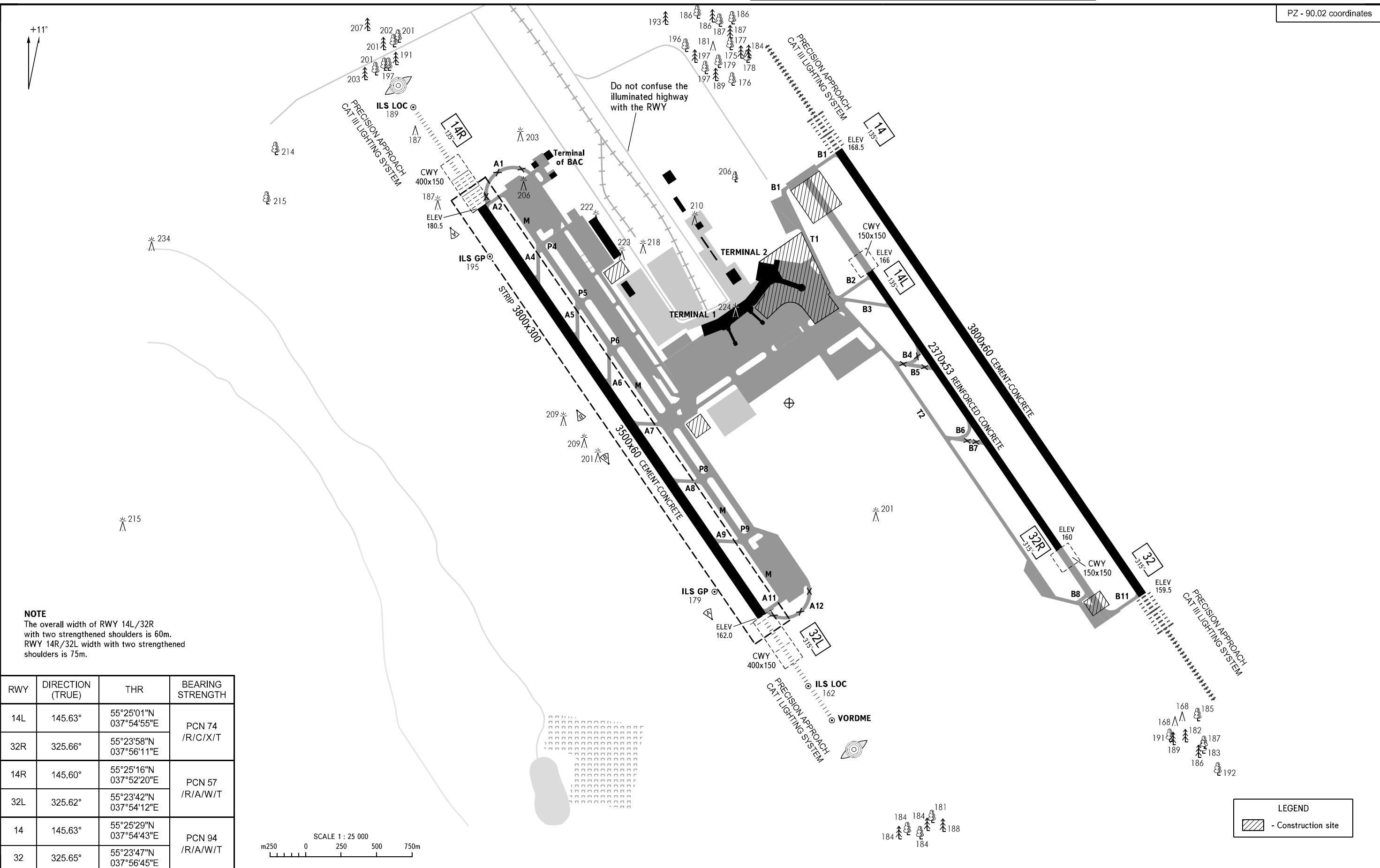
ELEV
181m

DOMODEDOVO
CLEARANCE DELIVERY 129.150
APRON 1 By ATC 119.000
APRON 2 By ATC 123.750

De-icing 130.600
TOWER 1 RWY 14R/32L 118.600
TOWER 2 RWY 14L/32R, RWY 14/32 119.700

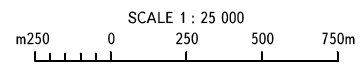
PZ - 90.02 coordinates

CHANGE: Construction site



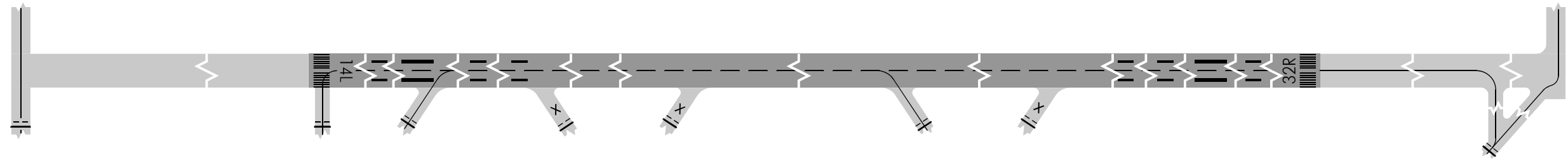
NOTE
The overall width of RWY 14L/32R with two strengthened shoulders is 60m.
RWY 14R/32L width with two strengthened shoulders is 75m.

RWY	DIRECTION (TRUE)	THR	BEARING STRENGTH
14L	145.63°	55°25'01"N 037°54'55"E	PCN 74 /R/C/X/T
32R	325.66°	55°23'58"N 037°56'11"E	
14R	145.60°	55°25'16"N 037°52'20"E	PCN 57 /R/A/W/T
32L	325.62°	55°23'42"N 037°54'12"E	
14	145.63°	55°25'29"N 037°54'43"E	PCN 94 /R/A/W/T
32	325.65°	55°23'47"N 037°56'45"E	

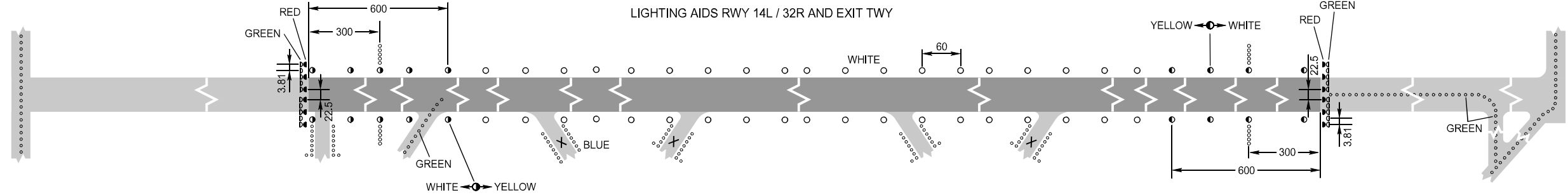


LEGEND
- Construction site

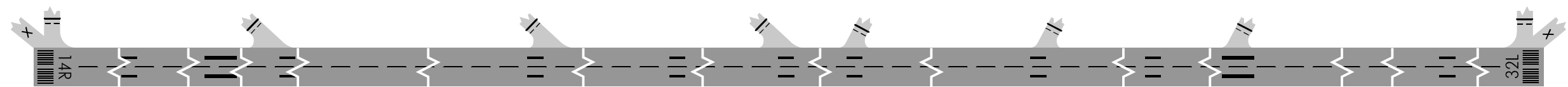
MARKING AIDS RWY 14L / 32R AND EXIT TWY



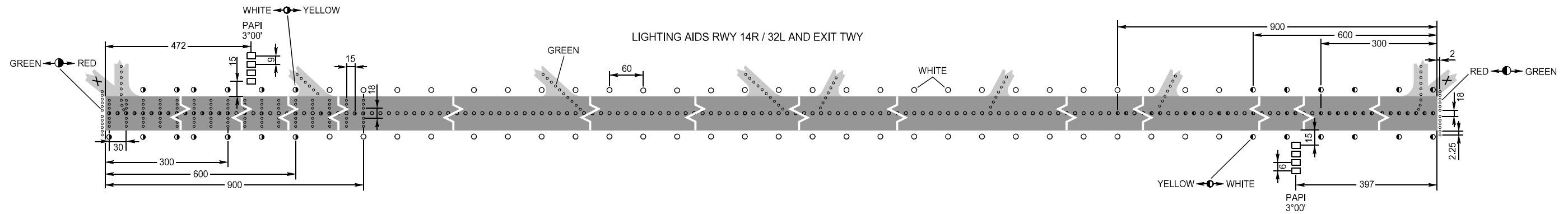
LIGHTING AIDS RWY 14L / 32R AND EXIT TWY



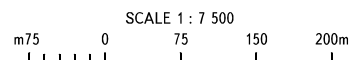
MARKING AIDS RWY 14R / 32L AND EXIT TWY



LIGHTING AIDS RWY 14R / 32L AND EXIT TWY



DIMENSIONS IN METRES



CHANGE: NIL

